

MOUNT MAUNGANUI PRIMARY SCHOOL (1838)

ENROLMENT SCHEME

1 January 2022

The guidelines for the development and operation of enrolment schemes are issued under section 72(1) of the Education and Training Act 2020 for the purpose of describing the basis on which the Secretary's powers in relation to enrolment schemes will be exercised.

Home Zone

All students who live within the home zone described below (and shown on the attached map) shall be entitled to enrol at the school.

The enrolment zone boundary starts at the intersection of Adams Ave, Pilot Quay and The Mall and travels south along the harbour shoreline, including any moorings, to a point parallel with 132, 124 and 114 Hull Road. At this point the boundary travels east, and to the north of 132,124 and 144 Hull Road (these addresses are excluded from the zone) and crosses the railway line. The boundary travels to the roundabout of Hull Road and Totara Street.

From this roundabout the boundary travels eastward around the rear of addresses on the southern side of Hull Road and continues east to where the railway line crosses Hull Road.

The zone boundary then follows the railway line southward, before heading north-west along the centre of Kupe Avenue to the intersection with Macville Road. Only odd-numbered addresses on Kupe Ave are included in the zone.

The zone boundary crosses the intersection of Kupe Ave and Macville Road, to capture 19 Macville Road and then continues north-east, along the boundary of 38D, 40 and 43 Ranch Road (these addresses are included in the zone).

From 43 Ranch Road, the boundary travels to the south of 154, 156 and 158 Valley Road (these addresses are included in the zone), and then runs south along the centre of Valley Road to the intersection with Moa Street.

The boundary runs down the centre of Moa Street, capturing odd-numbered addresses only, to Ocean Beach Road.

The boundary travels across Ocean Beach Road, capturing addresses 1/1 – 1/4 Ocean Beach Road, and on to the shoreline.

The boundary travels north-west along the shoreline to the intersection of Marine Parade and Adams Avenue.

The boundary travels south-west along Adams Avenue, capturing addresses on both sides of this road, to the intersection of Adams Ave, Pilot Quay and The Mall.

Out of Zone Enrolments

Each year the Board of Trustees will determine the number of places which are likely to be available in the following year for the enrolment of students who live outside the home zone. The Board will publish this information by notice in a daily or community newspaper circulating in the area served by the school. The notice will indicate how applications are to be made and will specify a date by which all applications must be received.

Special Programmes

The school does not operate any special programmes.

Applications for enrolments will be processed in the following order of priority:

- **First priority** must be given to students who have been accepted for enrolment in the above special programme(s) run by the school and approved by the Secretary for Education.
- **Second priority** must be given to applicants who are siblings of current students.
- **Third priority** must be given to applicants who are siblings of former students.
- **Fourth priority** must be given to any applicant who is a child of a former student of the school.
- **Fifth priority** must be given to any applicant who is either a child of an employee of the board of the school or a child of a member of the board of the school.
- **Sixth priority** must be given to all other applicants.

If there are more applicants in the second, third, fourth, or fifth priority groups than there are places available, selection within the priority group will be by ballot conducted in accordance with instructions by the Secretary under Schedule 20 (2) of the Education and Training Act 2020. Parents will be informed of the date of any ballot by public notice in a medium appropriate to the area served by the school.

Applicants seeking second or third priority status may be required to give proof of a sibling relationship.

Proof of residence within the home zone may be required.

Transitional Arrangements

For families of currently enrolled students whose addresses become out of zone as a result of the amendment of this Enrolment Scheme.

Section 75 of the Education and Training Act 2020 states that,

“the Secretary may authorise an enrolment scheme to permit a student to enrol at the school as if the student lived in the home zone of the school if, -

- (a) in the case of an existing enrolment scheme whose home zone is amended, —
 - (i) the student lives outside the amended home zone; and
 - (ii) the student has a sibling who is enrolled at the school at the time that the amendment is implemented; and

- (iii) the sibling, at the time that the amendment is implemented, lives inside the home zone as it was before the amendment; and
- (iv) the student, at the time of enrolment, lives inside the home zone as it was before the amendment:

This provision has been approved for inclusion in this Enrolment Scheme for a period of six years from the date of the amendment.

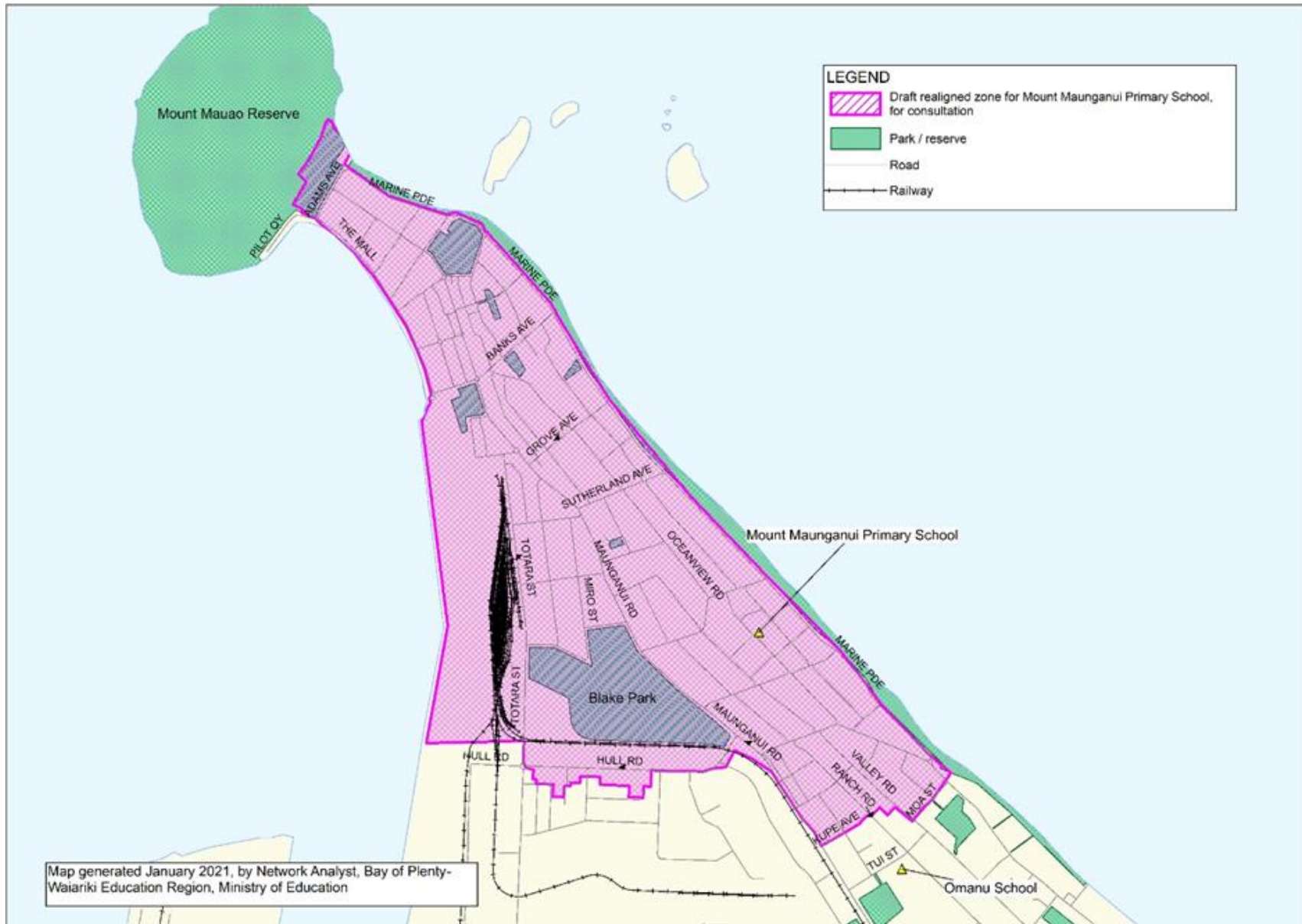
If applying for enrolment under this part of the Enrolment Scheme, the siblings name, and evidence of a sibling relationship may be required by the school.

Section 75 of the Education and Training Act 2020 sets out the definition of a “sibling” for these purposes.





The school will maintain a list of students enrolled at the time of the implementation of the enrolment scheme and its adoption by the board to enable determination of eligibility to enrol under this provision.

Note: That this is a very tightly defined concession. It would not apply to:

1. Children of parents who move into the area removed from the previous home zone, subsequent to the adoption of the enrolment scheme boundary amendment; and
2. Children of parents currently living in the area removed from previous home zone and who move out of the area subsequent to the adoption of the enrolment scheme boundary amendment



LEGEND

-  Draft realigned zone for Mount Maunganui Primary School, for consultation
-  Park / reserve
-  Road
-  Railway

Map generated January 2021, by Network Analyst, Bay of Plenty-Waiariki Education Region, Ministry of Education